

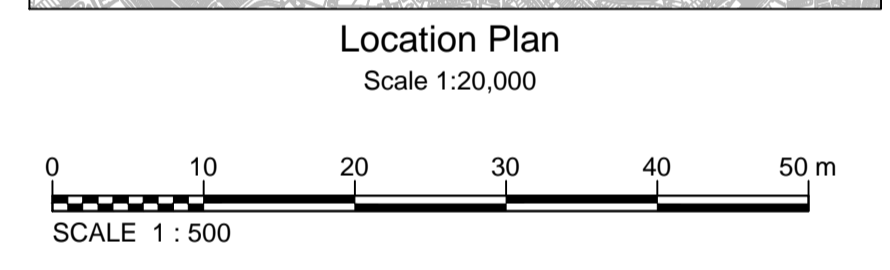
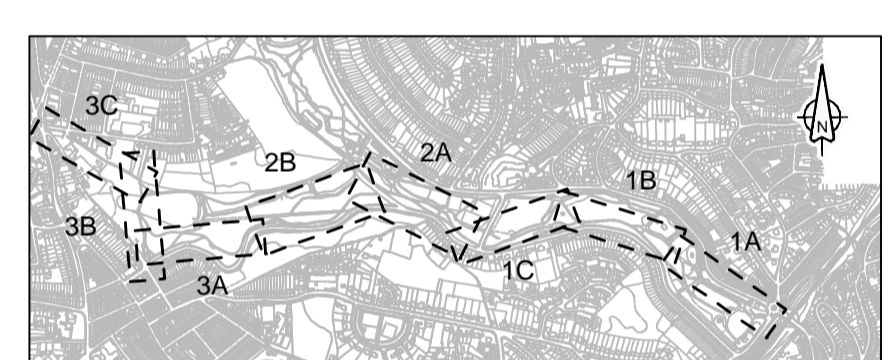


RESIDUAL DESIGN HAZARDS
 (The following information has been collected from Preconstruction Information and the Amey CDM Hazard Management Process.)


1. Please enter project specific hazards here.
- NOTES**
- All dimensions are in metres unless stated otherwise.
 - All signs to be mounted on 1.0 m high wooden bollards. Diameter of the signs to be less than 250 mm.
 - Pavement specifications are based on As-built section drawings provided by Hastings Borough Council.
 - All finger signs to be mounted on 3.0 m high timber posts.

KEY

	Existing bridge		Existing Road Marking
	New Shared Path		Corduroy Paving
	New Pavement - Type 1		Existing Benches
	New Pavement - Type 2		New Wooden Finger Signs
	New Fence / Railing / Guardrail		Existing Bollard
	Existing Bollard		New Bollard



P1	'Share with care' signs added; cycle markings added at western end.	AA	NF	15/01/15
Rev	Revision details	Chkd	Appd	Date
Drawn:	JH			Preliminary
Design:	AG			For comment
Chkd:	AA			For tender
Appd:	NF			For construction
Date:	09/01/2015			As constructed
				Other



Project Name
Alexandra Park, Hastings

Drawing Title
**Highways
 Shared Pedestrian / Cycle Route -
 General Layout Preliminary Design
 (Sheet 3 of 3)**

Original Drawing Size : A1	Dimensions : m
Scale : 1:500	Copyright © Amey

Drawing No CO0900051a/008	Rev P1
-------------------------------------	------------------

This map is reproduced from Ordnance Survey material with the permission of Ordnance Survey on behalf of the Controller of Her Majesty's Stationary Office. © Crown copyright. Unauthorised reproduction infringes Crown copyright and may lead to prosecution or civil proceedings. 1000190/1, 2012.